












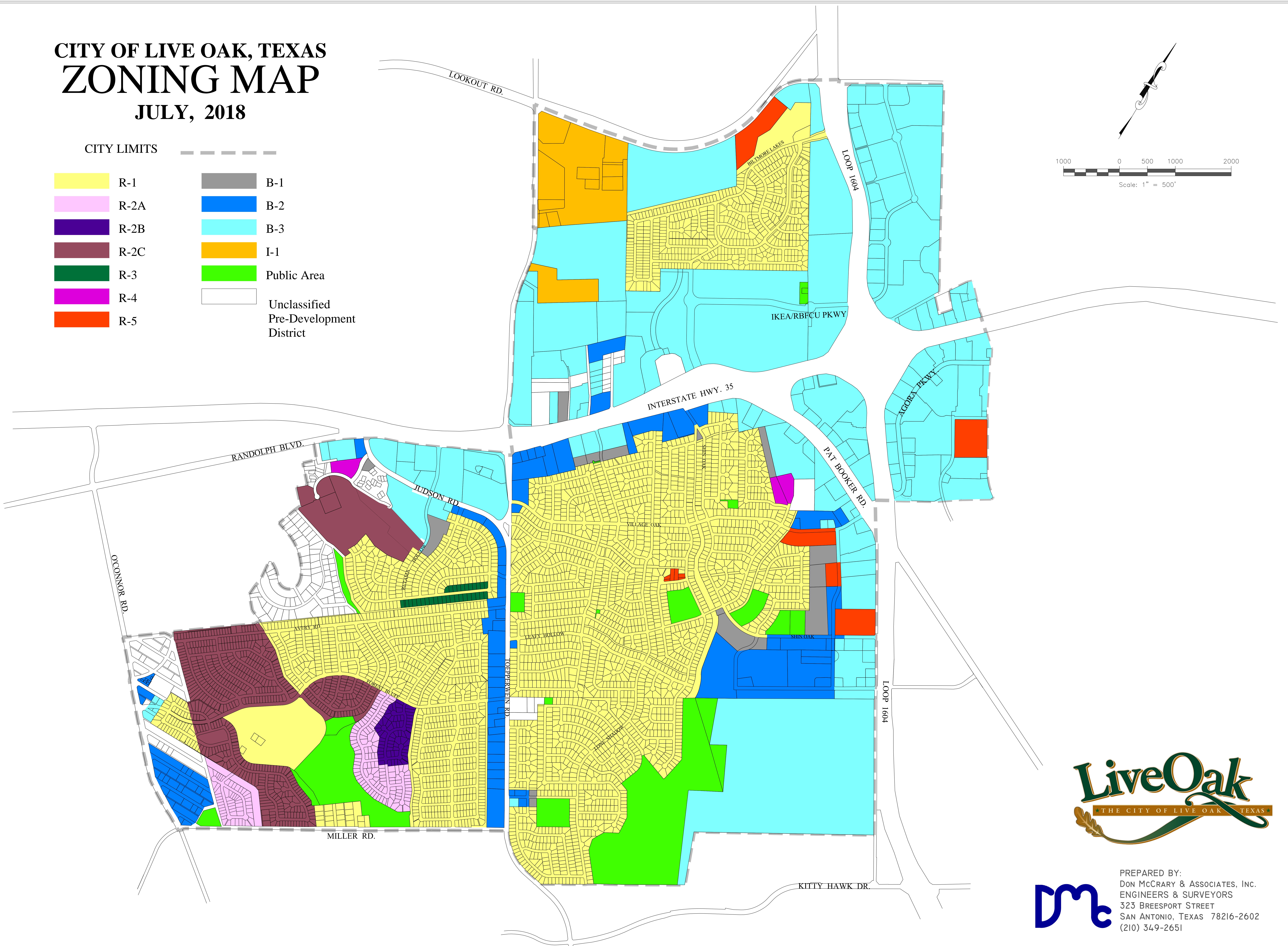
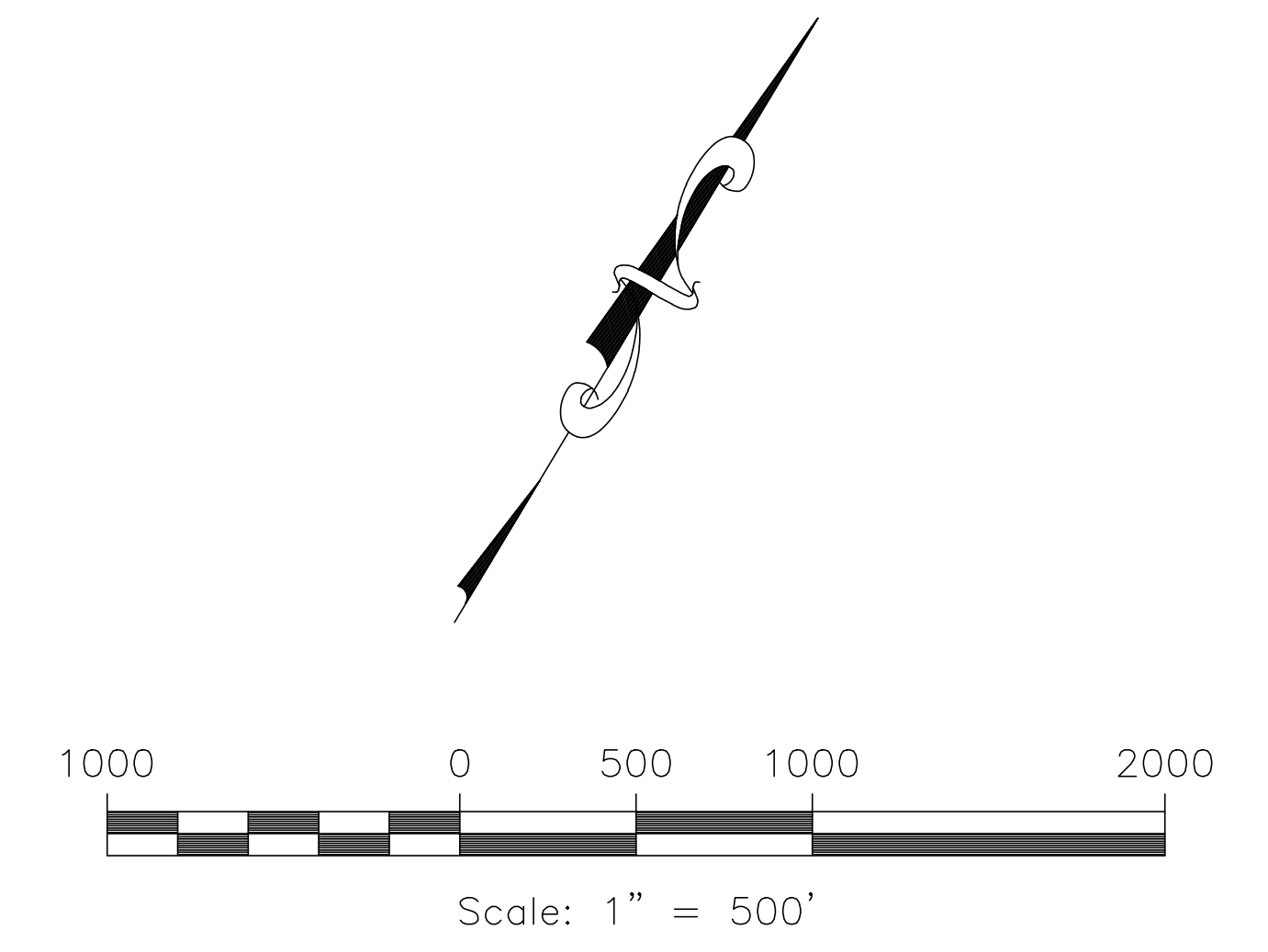


CITY OF LIVE OAK, TEXAS ZONING MAP JULY, 2018

CITY LIMITS

	R-1		B-1
	R-2A		B-2
	R-2B		B-3
	R-2C		I-1
	R-3		Public Area
	R-4		Unclassified Pre-Development District
	R-5		



PREPARED BY:
DON McCRARY & ASSOCIATES, INC.
ENGINEERS & SURVEYORS
323 BREESPORT STREET
SAN ANTONIO, TEXAS 78216-2602
(210) 349-2651

